

Motorist Information

During construction, signs will alert motorists to detours and lane closures on local roads above and below I-675.

Electronic Mailing List

MDOT has created an I-675 Improvements electronic mailing list, known as a "Listserv." This list will serve the motoring public and the media by providing regular updates regarding the progress of work on I-675.

Web Info

For up-to-date information on this project and to sign up for e-mail updates, visit MDOT's I-675 Improvements Web site at www.michigan.gov/I-675.

Follow MDOT's Bay Region Twitter page for I-675 project updates at: www.twitter.com/MDOT_Bay.

Business Contact:

For more information call the Bay City Transportation Service Center at: 989-671-1555, visit MDOT's Web site at: www.michigan.gov/mdot, or e-mail: I675@michigan.gov

Area Transit Info

Saginaw Transit Authority Regional Services is a public transportation agency serving Saginaw and the Metropolitan Region with over 2,700 riders daily. The STARS LIFT curb-to-curb service is an effective solution to mobility challenged citizens, annually serving over 48,000 senior citizens and persons with disabilities.

For route, schedule or special services information, contact STARS at 989-907-4000. STARS operates daily - including Saturdays.



For More Information

Contact the Bay City
Transportation Service Center at:
989-671-1555 or
I675@michigan.gov

Visit MDOT's Web Site at:
www.michigan.gov/mdot

Visit MDOT's
I-675 Improvements Web Site at:
www.michigan.gov/I-675

Follow MDOT's Bay Region
Twitter page for I-675 project updates at:
www.twitter.com/MDOT_Bay



*Providing the highest quality integrated
transportation services for economic benefit
and improved quality of life.*



Prepared by: MDOT Graphics kh 3/11
\\OfficeOfCommunications\brochures\Construction Brochure\2011\I-675
1,500 copies printed @ \$0.27 each for a total cost of \$405.00

Michigan Department of Transportation



Improving your drive on

I-675

Saginaw County

2011 Road and Bridge Improvements

Destination Maps

**During 2011, construction extends 2.5 miles
on I-675 in Saginaw County.**

INFORMATION

What

The Michigan Department of Transportation (MDOT) is investing \$14 million during 2011 for road and bridge construction work on 2.5 miles of I-675 in Saginaw County. The project includes rehabilitation work on two bridges, replacing six bridges, and removing spans to completely close two bridges located over Second and Weadock streets under the freeway. Roadwork includes reconstructing a one-half mile stretch of I-675, along with adding new interchange ramps at Warren Avenue. Local road improvements include work on Veterans Memorial Parkway; Fitzhugh, 5th and 6th streets; and Wadsworth and Warren avenues.

Where

Work begins at Veterans Memorial Parkway in the city of Saginaw and extends north to M-13.

When

Work begins in April and is expected to be completed by November.

Why

The purpose of these improvements is to increase traffic safety and improve the overall condition of this highway, while providing more direct access to the downtown central business corridor in the city of Saginaw.

Traffic Restrictions

Lane closures will be in effect, with traffic detoured to I-75, M-81, and M-13. Local road closures and ramp closures also will be required.

What To Do




Plan an alternative route, plan a backup alternate route in case of an incident on primary alternate, consider an alternate means of commuting (bus, carpool, or vanpool).

MDOT's 2011 road and bridge program supports the creation of jobs, growth of the economy, preservation of the environment and the safety and security of the transportation system.

I-675 CONSTRUCTION



MAP LEGEND FOR TRAFFIC ON I-675

-  Total Closure of I-675
-  Preferred Alternate Routes
-  Detour Route



DIRECTIONS

To North Saginaw

DIRECTIONS:

From the north:

- I-75 south to I-675 south (Exit 155). Take I-675 south to Tittabawassee Road (Exit 6). Turn left or right onto Tittabawassee Road to local destination.

From the south:

- I-75 north to I-675 south (Exit 155). Take I-675 south to Tittabawassee Road (Exit 6). Turn left or right onto Tittabawassee Road to local destination.

To Old Town

DIRECTIONS:

From the north:

- I-75 south to I-675 south (Exit 155). Take I-675 south to M-58 (Davenport Road) (Exit 3) to local destination.

From the south:

- I-75 north to I-675 south (Exit 155). Take I-675 south to M-58 (Davenport Road) (Exit 3) to local destination.

To Downtown Saginaw

DIRECTIONS:

From the north:

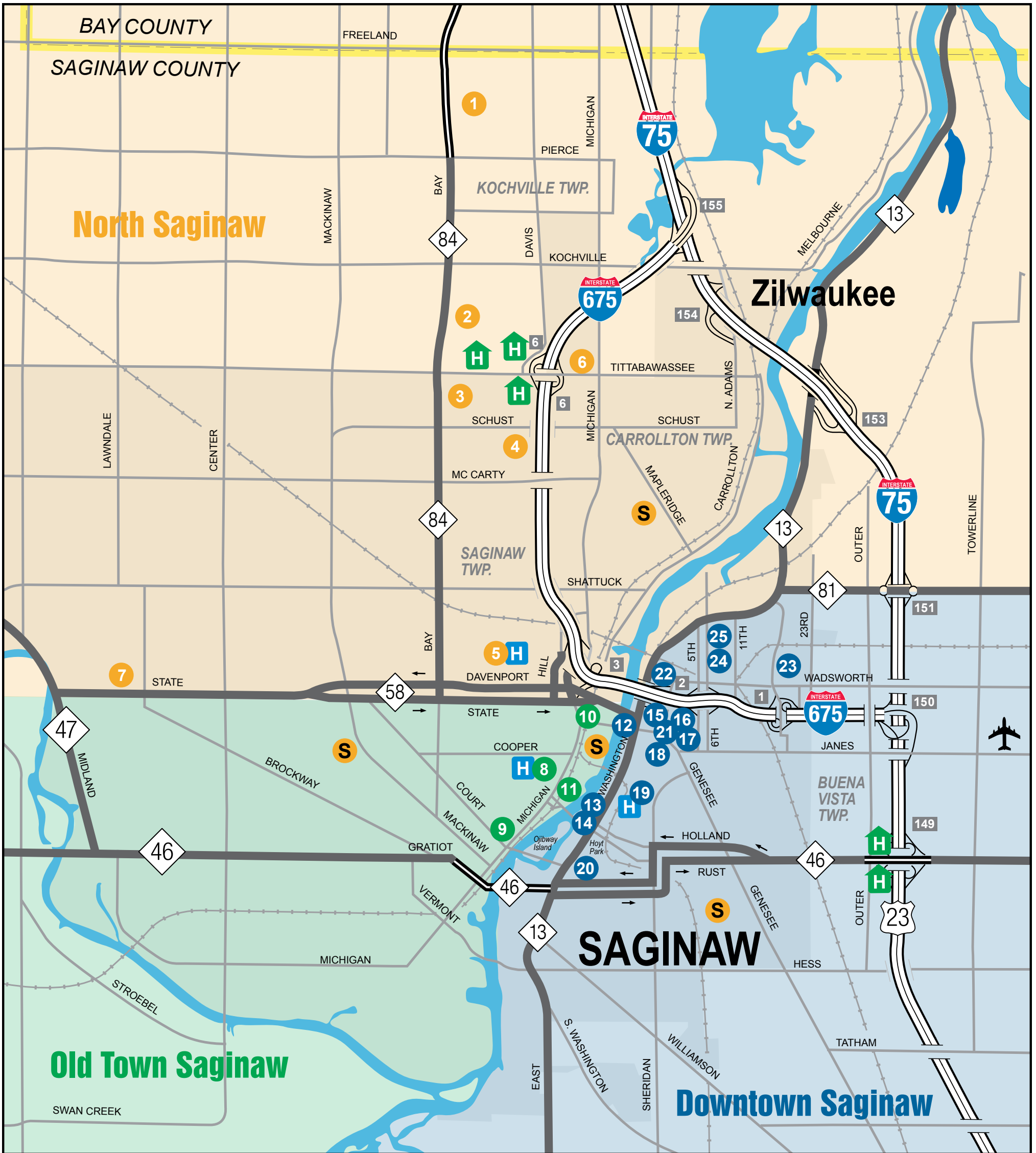
- I-75 south to I-675 south (Exit 155). Take I-675 south to M-13/Jefferson Ave (Exit 2B). Turn right on Jefferson to Johnson. Turn right on Johnson to M-13. Turn left or right on M-13 to local destinations.

- I-75 south to M-81 west (Exit 151). Take M-81 to M-13 south. Take M-13 to local destinations.

From the south:

- I-75 north to M-81 west (Exit 151). Take M-81 to M-13 south. Take M-13 to local destinations.

PLACES OF INTEREST



North Saginaw

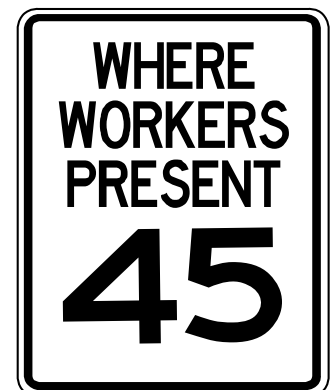
1. SAGINAW VALLEY STATE UNIVERSITY
2. DAVENPORT UNIVERSITY
3. FASHION SQUARE MALL
4. HAITHCO RECREATION AREA
5. ALEDA A. LUTZ V.A. MEDICAL CENTER
6. SAGINAW VALLEY CHURCH/NAZARENE
7. HORIZON'S CONFERENCE CENTER

Old Town Saginaw

8. COVENANT HOSPITAL
9. SAGINAW COUNTY COURTHOUSE
10. MID-MICHIGAN CHILDREN'S MUSEUM
11. SAGINAW ART MUSEUM

Downtown Saginaw

12. TEMPLE THEATER
13. POST OFFICE
14. SAGINAW CITY HALL
15. DOW EVENT CENTER
16. BUS STATION (STARS)
17. ELISSA ROSE BANQUET CENTER
18. HOYT LIBRARY
19. ST. MARY'S HOSPITAL
20. SAGINAW CHILDREN'S ZOO
21. ZION MISSIONARY BAPTIST CHURCH
22. WORD OF FAITH INT'L MINISTRIES
23. BETHEL A.M.E. CHURCH
24. ST. JOSEPH CATHOLIC CHURCH
25. MT. OLIVE BAPTIST CHURCH



- HOTEL
- HOSPITAL
- SCHOOL

